

PROJECT VICINITY

IAMP 27 (SOUTH MEDFORD INTERCHANGE)

PROJECT LOCATION



REGION




COUNTY




ACT



INTERSTATE



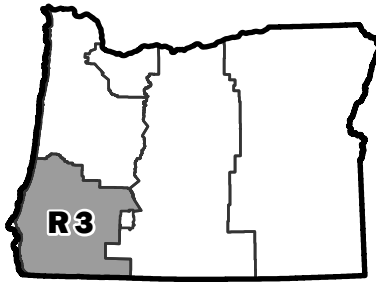
STATE ROAD



LOCAL ROAD



RAILROAD



DATE: 2/23/2023
PROJECT NO. 23-52
ODOT | GIS UNIT

This product is for informational purposes and may not be suitable for legal, engineering, or surveying purposes. Users of this product should review and consult the primary data sources to determine the usability of the information. Conclusions drawn from this information are the responsibility of the user.

\\gis_resources\GIS\WORK\GIS23_52_OTC_maps_and_graphics\OTC_MAPS

